

RESOLUTION NO. 11-17

**RESOLUTION OF THE BOARD OF COUNTY COMMISSIONERS  
OF WESTON COUNTY, WYOMING**

**ESTABLISHING A PORTION OF THE GREEN MOUNTAIN COUNTY ROAD,  
ALSO DESIGNATED WESTON COUNTY ROAD 11**

\*\*\*

**Whereas**, Weston County, Wyoming, desires to establish a public county road commonly referred to as the Green Mountain County Road but also designated as Weston County Road Number 11 along the route described by the centerline description of said road attached hereto as Exhibit B and made a part hereof; and

**Whereas**, all of the landowners over whose lands this road passes have provided written consent to the use of their land to establish a public county road, which written consents have been filed in the office of the County Clerk of Weston County, Wyoming; and

**Whereas**, pursuant to Wyoming Statute Section 24-3-108 this public county road may be established by the order to the Board of County Commissioners of Weston County, Wyoming without the appointment of a viewer or any other proceeding; and

**Whereas**, the Board of County Commissioners of Weston County, Wyoming finds this road is of sufficient importance to be opened and traveled as a public county road.


**Now, Therefore, Be It Resolved By the Board Of County Commissioners of Weston County, Wyoming:**

1. **IT IS HEREBY ORDERED** that the Green Mountain County Road, also designated Weston County Road Number 11 which lays in the NW $\frac{1}{4}$ NE $\frac{1}{4}$  of Section 35, the SW $\frac{1}{4}$ SE $\frac{1}{4}$  , N $\frac{1}{2}$ SE $\frac{1}{4}$  , S $\frac{1}{2}$ NE $\frac{1}{4}$  , NW $\frac{1}{4}$ NE $\frac{1}{4}$  and E $\frac{1}{2}$ NW $\frac{1}{4}$  of Section 26, the E $\frac{1}{2}$ SW $\frac{1}{4}$  and E $\frac{1}{2}$ NW $\frac{1}{4}$  of Section 23, and the SE $\frac{1}{4}$ SW $\frac{1}{4}$  , W $\frac{1}{2}$ SW $\frac{1}{4}$  and the W $\frac{1}{2}$ NW  $\frac{1}{4}$  of Section 14 and the SE $\frac{1}{4}$ NE $\frac{1}{4}$  of Section 15, Township 48 North, Range 63 West of the Sixth Principal Meridian, Weston County, Wyoming, be, and the same is hereby established as a public county road. This public county road shall be sixty feet wide, being thirty feet on each side of the centerline described in Exhibit A, attached hereto and made a part hereof.
2. This Order shall take effect immediately upon passage of this Resolution.

Dated 8-16- \_\_\_\_\_, 2011.

Board of County Commissioners  
Of Weston County, Wyoming

By: *Tom Bruce*  
Tom Bruce, Chairman



*Mamie C. Krank*  
Mamie Krank  
Weston County Clerk



Thence N  $46^{\circ}27'08''$  W for a distance of 1371.31 feet to the P.C. of a curve to the right with a central angle of  $24^{\circ}20'19''$  and a radius of 1069.61 feet;

Thence northwesterly along the curve for an arc distance of 454.36 feet to the P.T. of the curve;

Thence N  $22^{\circ}06'49''$  W for a distance of 1116.42 feet to a P.I.;

Thence N  $31^{\circ}02'58''$  W for a distance of 250.15 feet to the P.C. of a curve to the right with a central angle of  $16^{\circ}55'47''$  and a radius of 1585.05 feet;

Thence northwesterly along the curve for an arc distance of 468.35 feet to the P.T. of the curve;

Thence N  $14^{\circ}07'11''$  W for a distance of 612.94 feet to a P.I.;

Thence N  $14^{\circ}23'46''$  W for a distance of 663.54 feet to the P.C. of a curve to the right with a central angle of  $13^{\circ}58'09''$  and a radius of 1314.24 feet;

Thence northerly along the curve for an arc distance of 320.42 feet to the P.T. of the curve;

Thence N  $00^{\circ}25'37''$  W for a distance of 285.01 feet to the P.C. of a curve to the right with a central angle of  $11^{\circ}15'56''$  and a radius of 1824.54 feet;

Thence northerly along the curve for an arc distance of 358.74 feet to the P.T. of the curve;

Thence N  $10^{\circ}50'18''$  E for a distance of 519.61 feet to the P.C. of a curve to the left with a central angle of  $08^{\circ}31'01''$  and a radius of 2244.64 feet;

Thence northerly along the curve for an arc distance of 333.66 feet to the P.T. of the curve;

Thence N  $02^{\circ}19'18''$  E for a distance of 1911.63 feet to the P.C. of a curve to the left with a central angle of  $27^{\circ}00'57''$  and a radius of 743.26 feet;

Thence northwesterly along the curve for an arc distance of 350.46 feet to the P.T. of the curve;

Thence N  $24^{\circ}41'40''$  W for a distance of 334.64 feet to a P.I.;

Thence N  $32^{\circ}58'58''$  W for a distance of 493.86 feet to the P.C. of a curve to the right with a central angle of  $25^{\circ}57'14''$  and a radius of 1119.65 feet;

Thence northerly along the curve for an arc distance of 507.18 feet to the P.T. of the curve;

Thence N 07°01'44" W for a distance of 422.86 feet to the P.C. of a curve to the left with a central angle of 36°13'43" and a radius of 1128.77 feet;

Thence northwesterly along the curve for an arc distance of 713.73 feet to the P.T. of the curve;

Thence N 43°15'27" W for a distance of 449.70 feet to a P.I.;

Thence N 46°30'28" W for a distance of 342.66 feet to the P.C. of a curve to the right with a central angle of 48°09'19" and a radius of 552.24 feet;

Thence northerly along the curve for an arc distance of 464.14 feet to the P.T. of the curve;

Thence N 01°38'51" E for a distance of 221.68 feet to the P.C. of a curve to the right with a central angle of 37°04'49" and a radius of 687.79 feet;

Thence northeasterly along the curve for an arc distance of 445.12 feet to the P.T. of the curve;

Thence N 38°43'41" E for a distance of 418.79 feet to the P.C. of a curve to the left with a central angle of 09°26'09" and a radius of 2222.01 feet;

Thence northeasterly along the curve for an arc distance of 365.94 feet to the P.T. of the curve;

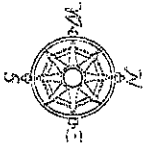
Thence N 29°17'31" E for a distance of 551.64 feet to a P.I.;

Thence N 30°56'59" E for a distance of 477.77 feet to a point that lays S 89°16'00" E a distance of 1101.42 feet from the NW corner of Section 14 and is the point of termination.

Said easement is 1,154.343 rods long and contains 26.235 acres more or less.

# T 48N R 63 W

## Green Mountain #11



### ACKNOWLEDGEMENT

State of Wyoming )  
County of Weston ) :ss

The foregoing instrument was acknowledged before me this 19<sup>th</sup> day of February 2008 by the Weston County Board of Commissioners.

WITNESS my hand and official seal Shan Selman  
(SEAL) Notary Public

My Commission Expires: 1/10/2011

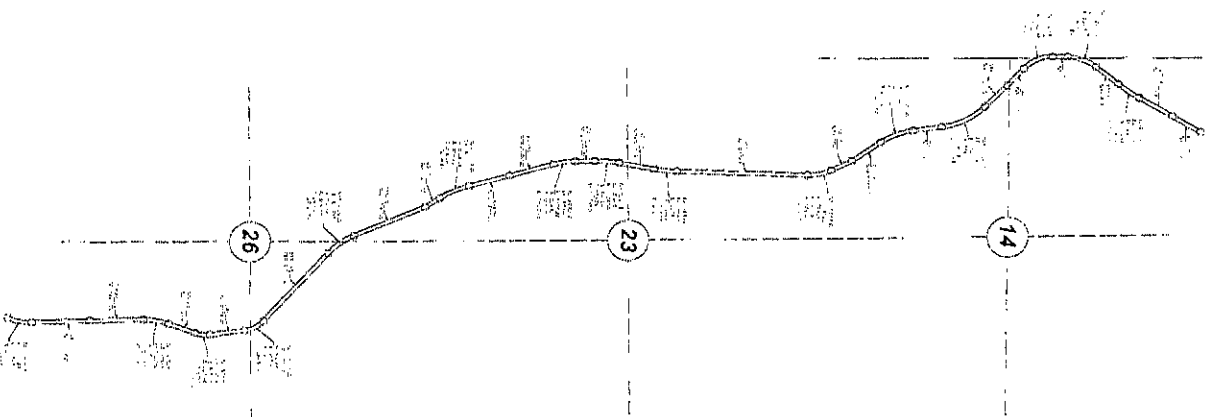
STATE OF WYOMING )  
COUNTY OF WESTON )

Filed for record this 19 day of February A.D. 2008  
at 3 o'clock P.M. and recorded in Book 261 Slaves  
on page 38

County Clerk and Ex-Officio Register of Deeds  
By \_\_\_\_\_  
Deputy

### TIES:

- From E 1/16 Corner Section 26, S 13°48'34" W a distance of 809.09' to Sta. 0+00.00
- From S 1/4 Corner Section 26, N 89°44'17" E a distance of 1173.47' to Sta. 4+35.80
- From NW Corner Section 26, N 89°26'34" E a distance of 1958.95' to Sta. 69+94.78
- From NW Corner Section 23, N 89°26'00" E a distance of 1713.08' to Sta. 126+55.06
- From NW Corner Section 14, S 89°16'00" E a distance of 1101.42' to Sta. 190+46.66



### APPLICANTS CERTIFICATE

This is to certify that Darrel L. Schlup who subscribed the statement hereon is the person employed by the undersigned applicant to prepare this map, which has been adopted by the applicant as the approximate final location of the road thereby shown, and that this map is filed as part of the complete application, and that the applicant may obtain the benefits of Section R. S. 2447 (43 U.S.C. 943j), and we further certify the Right-of-Way herein described is desired for the construction and maintenance of a county road.

### WESTON COUNTY BOARD OF COMMISSIONERS

CHAIRMAN

ERTMAN  
TODD  
HUTY

SHEPPERSON

### SURVEYORS CERTIFICATE

I, Darrel L. Schlup, a Registered Land Surveyor in the State of Wyoming, hereby certify that this map was prepared from notes of a survey conducted by me or under my direct supervision in January 2008 and that this map correctly and accurately represents said survey of the lands shown herein.

Darrel L. Schlup Wyoming L.S. No. 545

DATE: \_\_\_\_\_ APPROVED BY: \_\_\_\_\_ PROJECT: \_\_\_\_\_  
 DRAWN BY: \_\_\_\_\_ PERM. NO.: \_\_\_\_\_ REG. NO.: \_\_\_\_\_  
 DATE: \_\_\_\_\_ DATE: \_\_\_\_\_

PROJECT: COUNTY OF WESTON  
 1 MAIN STREET  
 NEWCASTLE, WY 82701

DATE: SURVEY 2008 AMENDED  
 GREEN MOUNTAIN ROAD #11

DATE: 1

2-38  
Filed