

RESOLUTION NO. 11-16
RESOLUTION OF THE BOARD OF COUNTY COMMISSIONERS

OF WESTON COUNTY, WYOMING

ESTABLISHING A PORTION OF THE PURVIS COUNTY ROAD EXTENSION,
ALSO DESIGNATED WESTON COUNTY ROAD 79

Whereas, Weston County, Wyoming, desires to establish a public county road commonly referred to as the Purvis County Road Extension but also designated as Weston County Road Number 79 along the route described by the centerline description of said road attached hereto as Exhibit B and made a part hereof; and

Whereas, all of the landowners over whose lands this road passes have provided written consent to the use of their land to establish a public county road, which written consents have been filed in the office of the County Clerk of Weston County, Wyoming; and

Whereas, pursuant to Wyoming Statute Section 24-3-108 this public county road may be established by the order to the Board of County Commissioners of Weston County, Wyoming without the appointment of a viewer or any other proceeding; and

Whereas, the Board of County Commissioners of Weston County, Wyoming finds this road is of sufficient importance to be opened and traveled as a public county road.


Now, Therefore, Be It Resolved By the Board Of County Commissioners of Weston County, Wyoming:

1. IT IS HEREBY ORDERED that the Purvis County Road Extension, also designated Weston County Road Number 79 which lays in the SE¼SE¼ of Section 30 and the S½SW¼ of Section 29, Township 48 North, Range 60 West of the Sixth Principal Meridian, Weston County, Wyoming, be, and the same is hereby established as a public county road. This public county road shall be sixty feet wide, being thirty feet on each side of the centerline described in Exhibit B, attached hereto and made a part hereof.
2. This Order shall take effect immediately upon passage of this Resolution.

Dated 8-16- _____, 2011.

Board of County Commissioners
Of Weston County, Wyoming


By: *Tom Bruce*
Tom Bruce, Chairman



Attest:

Mamie C. Krank
Mamie Krank
Weston County Clerk

0280



Description
of *pl 111*
Purvis County Road Extension Easement

Description of centerline of a 60 foot wide easement being 30 feet wide on the south side of said centerline which lays in the SE1/4 SE1/4 of Section 30 and the S1/2 SW1/4 of Section 29, Township 48 North, Range 60 West of the Sixth Principal Meridian, Weston County, Wyoming and is more particularly described as following:

Commencing at the end of the Purvis County Road # 79 that lays S 35°02'28" W
A distance of 1694.76 feet from the E1/4 corner of Section 30, T48N, R60W of the 6th
P.M., Weston County, Wyoming and is the point of beginning;

Thence N 88°43'57" E along the north boundary of the SE1/4 SE1/4 of Section 30
for a distance of 988.91 feet to P.I. # 1;

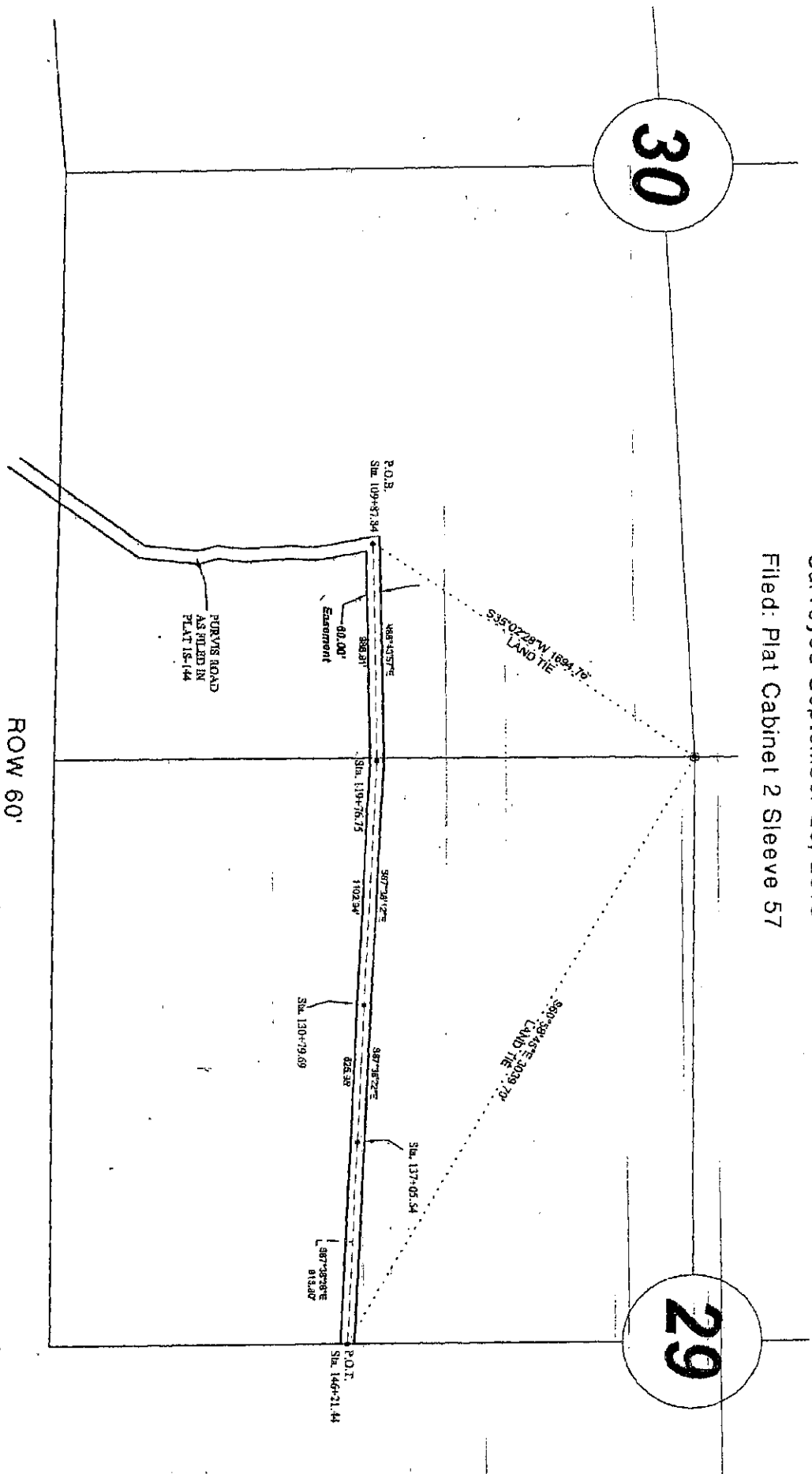
Thence S 87°38'12" E along the north boundary of the S1/2 SW1/4 of Section 29
for a distance of 1102.94 feet to P.I.#2;

Thence S 87°38'22" E along the north boundary of the S1/2 SW1/4 of Section 29
for a distance of 625.95 feet to P.I.
3;

Thence S 87°38'28" E along the north boundary of the S1/2 SW1/4 of Section 29
for a distance of 915.80 feet to a point which lays S 60°58'45" E a distance of 3039.70 feet
from the W 1/4 Corner of Section 29, T48N, R60W of the 6th P.M. and is the point of
termination

Said easement is 220.218 rods long and contains 5.005 acres more or less.

Purvis Road Extension #79
 Surveyed September 28, 2010
 Filed: Plat Cabinet 2 Sleeve 57



30

29

REVISIONS	PROJECT	SHT. NAME	SHT. NO.
	COUNTY OF WESTON 1 MAIN STREET NEWCASTLE, WY. 82701	SURVEY 2010 AMENDED PURVIS COUNTY ROAD # 79 EXTENSION	1