

**WESTON COUNTY ROAD IDENTIFICATION PROJECT [RIP] 002  
RESOLUTION NO. 2016-017 IDENTIFYING COUNTY  
ROADS IN**

TOWNSHIP T46N R68W; TOWNSHIP T45N R68W;  
TOWNSHIP T44N R68W; and TOWNSHIP T43N R68W;

**WHEREAS** on 20160802 by Resolution No. 2016-09 the Weston County Board of Commissioners initiated the procedure for identifying County roads in the AREA described as:

TOWNSHIP T46N R68W;  
TOWNSHIP T45N R68W;  
TOWNSHIP T44N R68W; and  
TOWNSHIP T43N R68W;

**WHEREAS** the Weston County Board of Commissioners caused notice and a map of the proposed identification to be posted on the County's official website in the manner provided in W.S. 18-3-516(f) and published for four (4) successive weeks in the designated official newspaper of the county in substantially the form provided for by W.S. § 24-3-204 and 24-3-205;

**WHEREAS** said notice and map identified as County roads which shall exist after the procedure for identifying County roads in the AREA described is completed: NONE, and further gave notice that all other County roads in the area shall be accordingly vacated upon adoption of the Resolution for Identification;

**WHEREAS** the Weston County Board of Commissioners established a date not less than thirty (30) days after the fourth notice was published, namely on 03 October 2016 before noon, by which all objections to and claims for damages by reason of the identification shall be filed with the County clerk;

**WHEREAS** no objections to or claims for damages by reason of the identification were filed with the County clerk on or prior to 03 October 2016 before noon and any such objection or claim not timely filed shall not be considered by the board and are deemed waived pursuant to W.S. § 24-3-205(b);

**THEREFORE BE IT RESOLVED** that the Weston County Board of Commissioners

identifies as County roads which exist in the Area described: NONE, and further that all other County roads in the area described be vacated upon adoption of this Resolution.

**BE IT FURTHER RESOLVED** that the County Clerk shall record the identification as an entry in the abstract of lands books as if it were a conveyance of rights from the county to the lands affected.


**BE IT FURTHER RESOLVED** that this Resolution shall take effect immediately upon passage and that the Chairman of the Weston County Board of Commissioners execute this Resolution for the Board.

DATED this 18<sup>TH</sup> day of OCTOBER, 2016.

Board of County Commissioners  
Of Weston County, Wyoming.



By: Bill Lambert  
Bill Lambert, Chairman



\_\_\_\_\_  
Jill Sellers, Weston County Clerk

EXHIBIT # 1

**LEGAL NOTICE**

**NOTICE OF IDENTIFICATION OF COUNTY ROADS UNDER W.S. 24-3-201 THROUGH 24-3-206 (RIP002) TO WHOM IT MAY CONCERN:** The Weston County Board of County Commissioners intends to identify county roads in the following Area of Weston County under the identification procedure contained in W.S. 24-3-201 through 24-3-206, namely Townships: T46N R68W, T45N R68W, T44N R68W and T43N R68W.

The only county roads in the above referenced Area which shall exist after this identification procedure are described as follows:

**NONE.**

All other county roads within the Area identified in the map which are not described above shall be accordingly vacated upon adoption of the resolution for identification. All objections to or claims for damage by reason of this identification procedure shall be filed in writing with the county clerk of this county before 12:00 noon on the 3rd day of October, 2016 or the county roads will be vacated as indicated without reference to the objections or claims.

MAP of Area affected indicating the approximate location of county roads which shall exist after the proposed identification action:

**NONE.**

Publish: August 11, 18, 25 & September 1, 2016.

**Affidavit of Publication**

I, Lisa LeVasseur, Editor and Publisher of the WESTON COUNTY GAZETTE, a weekly newspaper published every Thursday at Upton, Wyoming, do solemnly swear that a copy of the notice as per clipping attached, was published weekly in the regular and entire issue of the said newspaper and not in any supplement thereof, for 4 week (s) commencing with the issue dated AUGUST 11, 2016 and ending with the issue dated SEPTEMBER 1, 2016.

Lisa LeVasseur  
Editor and Publisher

---

SUBSCRIBED AND SWORN TO BEFORE ME,  
THIS 8<sup>th</sup> day of September, 2016.

Rosa E. Barber  
Notary Public

My commission expires: May 2, 2017.




EXHIBIT #2

# LEGAL NOTICE

## NOTICE OF IDENTIFICATION OF COUNTY ROADS UNDER W.S. 24-3-201 THROUGH 24-3-206 (RIP002)

TO WHOM IT MAY CONCERN: The Weston County Board of County Commissioners intends to identify county roads in the following Area of Weston County under the identification procedure contained in W.S. 24-3-201 through 24-3-206, namely Townships: T46N R68W, T45N R68W, T44N R68W and, T43N R68W.


The only county roads in the above referenced Area which shall exist after this identification procedure are described as follows:

NONE.

All other county roads within the Area identified in the map which are not described above shall be accordingly vacated upon adoption of the resolution for identification. All objections to or claims for damage by reason of this identification procedure shall be filed in writing with the county clerk of this county before 12:00 noon on the 3rd day of October, 2016 or the county roads will be vacated as indicated without reference to the objections or claims.

MAP of Area affected indicating the approximate location of county roads which shall exist after the proposed identification action:

NONE.



Publish: August 11, 18, 25 & September 1, 2016.